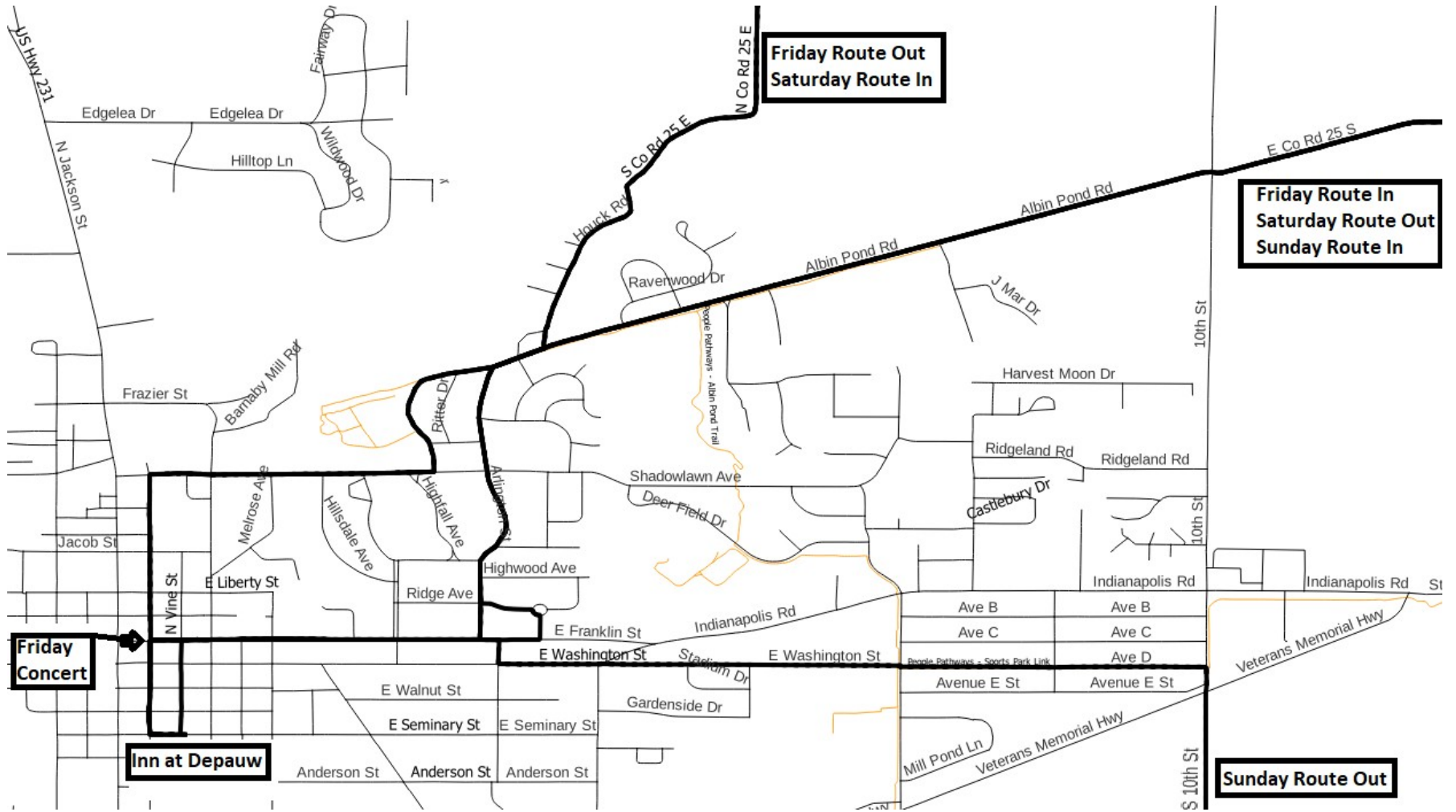
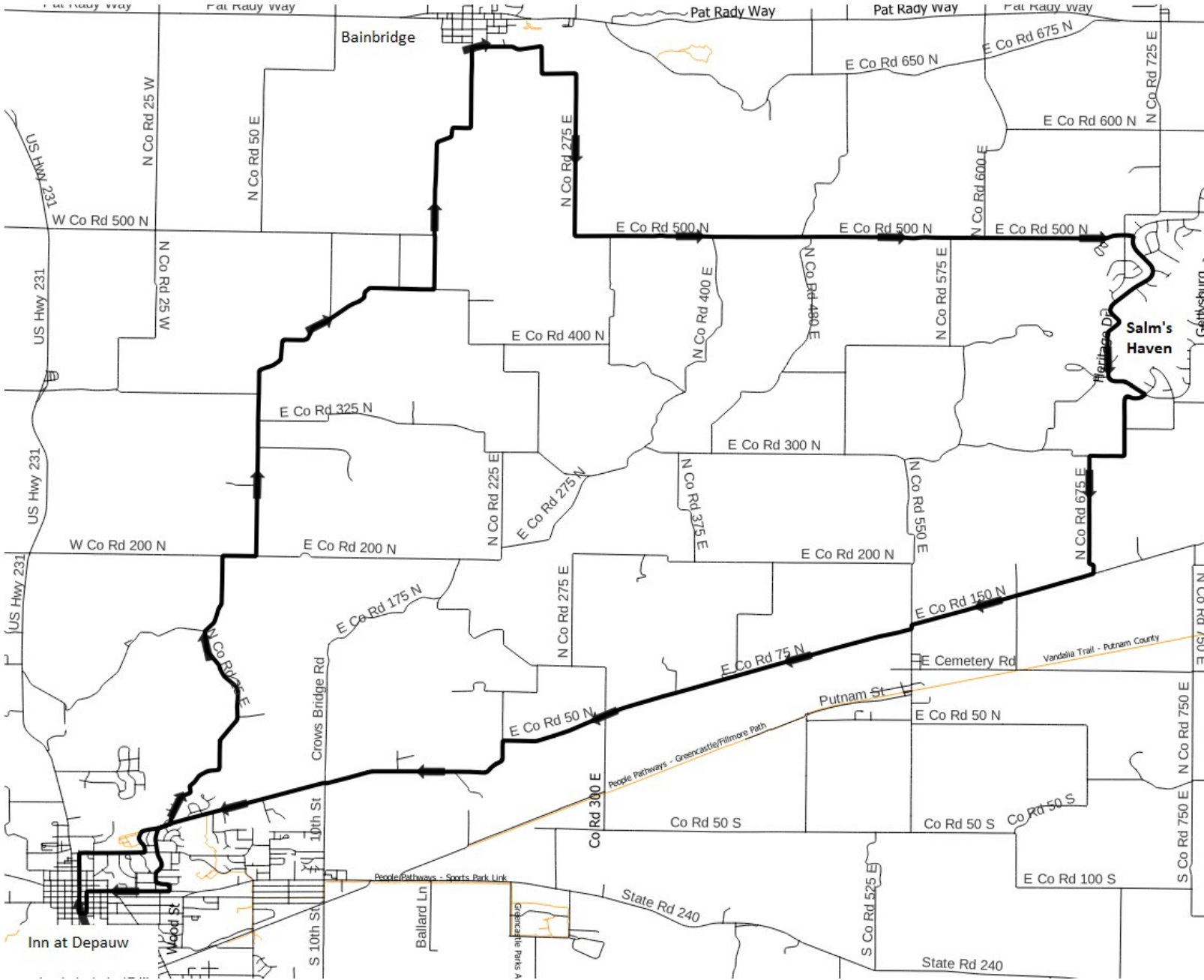


# Greencastle City Detail



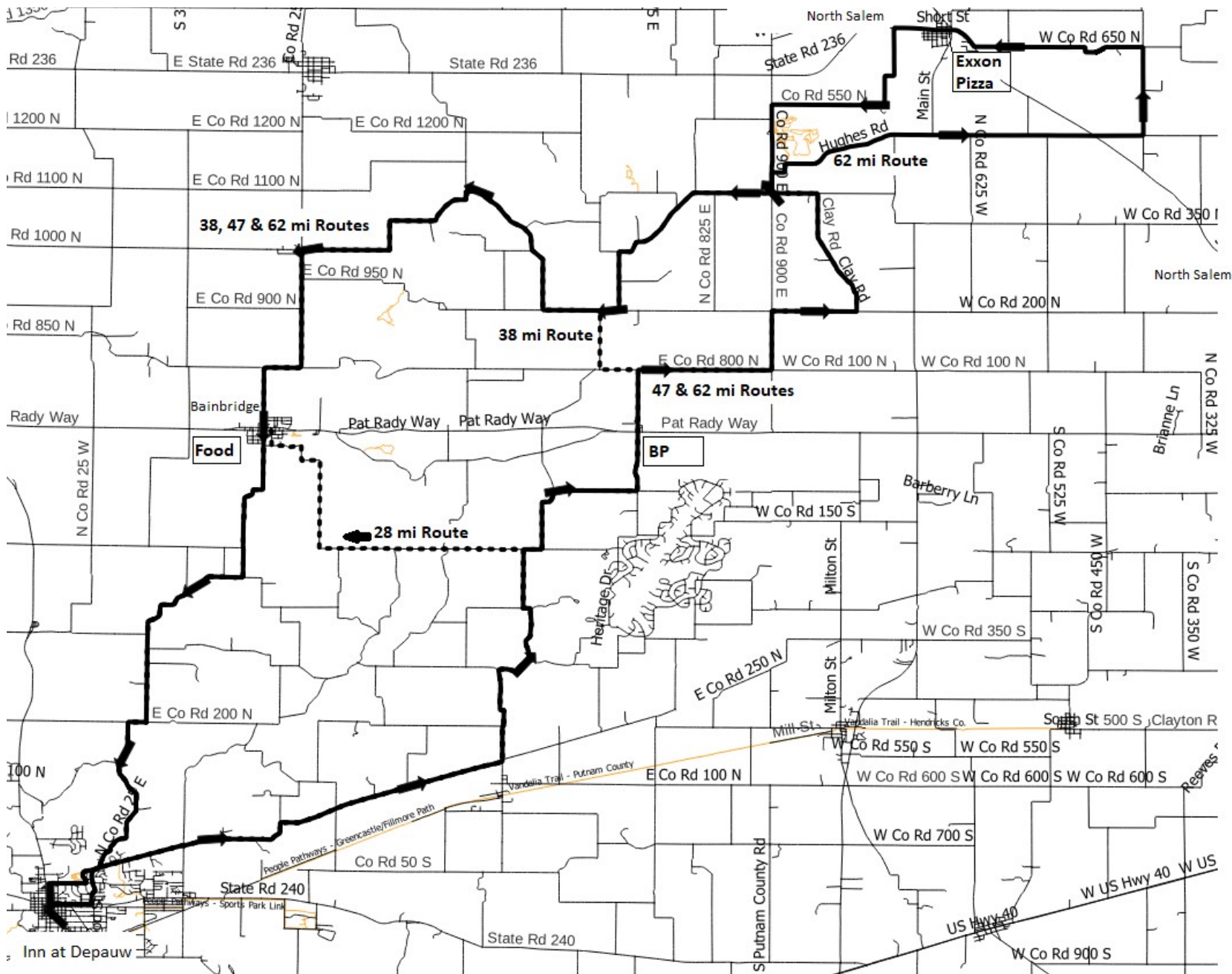
# HOOTs Greencastle Friday Route (30 miles)



### HOOTs Greencastle - Friday Route (30 miles)

Odo	Direction	Description	Next		Odo	Direction	Description	Next
0.0	West	Inn at Depauw to Indiana St	0.0		20.7	Right	200 N	1.4
0.0	Right	Indiana St	0.6		22.1	Left	500 E /550 E	0.0
0.6	Right	Shadowlawn	0.4		22.1	Right	Old Right of Way Rd	3.1
1.0	Left	Linwood	0.5		25.2	Left	225 E (Slight jog at 26.7 mi 100E)	2.8
1.5	Left	Houck Rd (Stay on 25 E)	2.8		28.0	Left	Slight left on Arlington St	0.5
4.3	Right	200 N	0.2		28.5	Left	Highridge Ave	0.1
4.5	Left	50 E	3.4		28.6	Right	Depauw Ave (Take first exit)	0.1
7.9	Left	175 E (Stay on 175 E)	2.4		28.7	Right	Franklin St	0.6
10.3	Right	675 N / Oak St	2.5		29.3	Left	Vine St	0.2
12.8	Left	500 E	4.0		29.5	Right	Seminary St	0.0
16.8	Right	Heritage Dr	0.7		29.5	End	Inn at Depauw	
17.5	Dinner	<b>Sahm's Haven (Restrooms)</b>	1.1					
18.6	Right	700 E / Patriots Landing Dr	0.9					
19.6	Left	675 E	1.1					

# HOOTs Greencastle Saturday Route Map



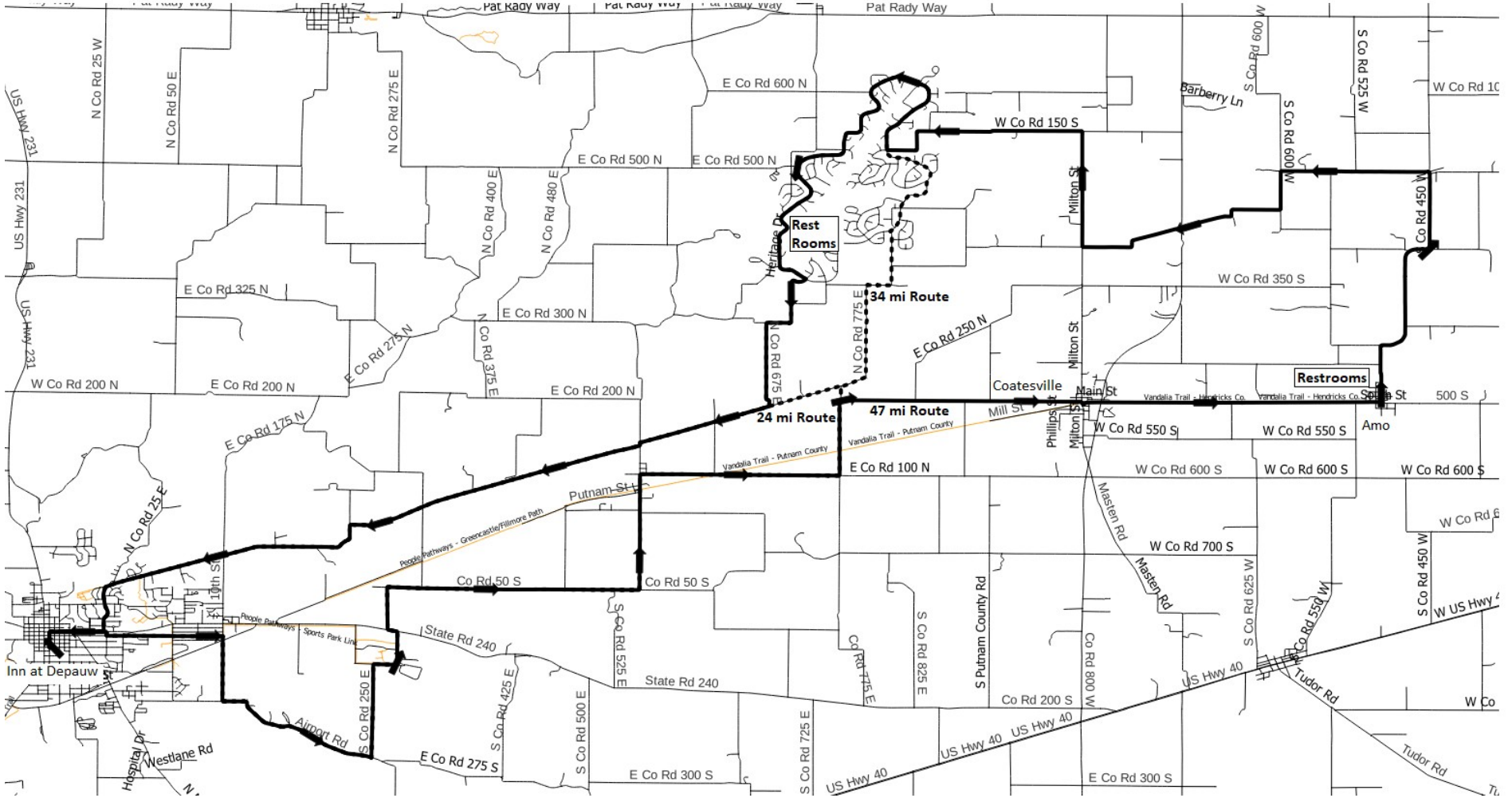
## HOOTs Greencastle - Saturday 28 and 38 mile Routes

Odo	Direction	Description	Next		Odo	Direction	Description	Next
0.0	West	Inn at Depauw to Indiana St	0.1		<b>38 Mile Route Instructions Continued</b>			
0.1	Right	Indiana St	0.2		33.3	Right	200 N	0.2
0.3	Right	Franklin St	0.5		33.5	Left	25 E (Stay on 25 E)	2.8
0.8	Left	Arlington St	0.6		36.3	Right	Tacoma Dr	0.1
1.4	Right	Tacoma Dr (Slight Jog at 2.7 mi 100E)	2.8		36.4	Right	Bear Right onto Tacoma Dr.	0.3
4.2	Right	25 N (Become 50 N)	3.1		36.8	Right	Shadowlawn Ave	0.5
7.3	Left	550 E (Stay on 550 E)	1.6		37.2	Left	Indiana St	0.5
8.9	Right	300 N	0.5		37.7	Left	Seminary St to Inn at Depauw	
9.4	Left	585 E / 575 E	0.9					
10.3	Left	400 N	0.1					
10.4	Right	575 E	1.0					
<b>28 Mile Route Jump to Bottom Right Column</b>					<b>28 Mile Route Instructions Continued</b>			
11.4	Right	500 N	0.3		11.4	Left	500 N	2.7
11.7	Left	600 E	1.1		14.1	Right	275 E	2.4
12.8	Right	600 N	1.0		16.5	Right	Green St	0.2
13.8	Left	725 E	1.2		16.7	Jog Left	Jog Left at Main St to stay on Green St.	0.1
15.0	Straight	US 36 <b>BP Restrooms</b>	0.9		16.8	Left	US 36 / Pat Rady Way Bainbridge	0.1
15.9	Left	800 N	0.5			<b>FOOD</b>	Casey's, BBQ Shack, Pizza King,	
16.4	Right	675 E	1.0				Bainbridge Tap, Dari-Ette, Dollar General	
17.4	Left	900 N	0.8		16.9	Left	Washington St (Stay on 175 E)	2.7
18.2	Right	600 E (Keep Right at 1000 N)	2.5		19.6	Right	450 N	3.4
20.7	Left	500 E	3.0		23.0	Right	200 N	0.2
23.7	Left	250 E	2.0		23.2	Left	25 E (Stay on 25 E)	2.8
25.7	Right	800 N (Then keep Left at 200 E)	1.5		26.0	Right	Tacoma St	0.1
27.2	Straight	Washington St ( at US 36 – Stay on 725 E))	2.7		26.1	Right	Bear Right onto Tacoma Dr.	0.4
	<b>FOOD</b>	Casey's, BBQ Shack, Pizza King,			26.5	Right	Shadowlawn Ave	0.4
		Bainbridge Tap, Dari-Ette, Dollar General			26.9	Left	Indiana St	0.5
29.9	Right	450 N	3.4		27.4	Left	Seminary St to Inn at Depauw	
38 Mile Route Continued Above Right								

## HOOTs Greencastle - Saturday 47 and 62 mile Routes

Odo	Direction	Description	Next		Odo 47	Odo 62	Direction	Description	Next
0.0	West	Inn at Depauw to Indiana St	0.1			24.8	Straight	IN-75 N	0.5
0.1	Right	Indiana St	0.2			25.3	Straight	500 N	2.8
0.3	Right	Franklin St	0.5			28.0	Left	400 W	1.5
0.8	Left	Arlington St	0.6			29.5	Left	650 N	2.6
1.4	Right	Tacoma Dr (Slight Jog at 2.7 mi 100 E)	2.8			32.1	Right	IN-236 W ( <b>Pizza and Exxon in North Salem</b> )	1.2
4.2	Right	25 N (Becomes 50 N)	3.1			33.3	Left	725 W	2.9
7.3	Left	550 E (Stay on 550 E)	1.6			36.2	Left	900 E / County Line ( <b>ignore bridge out sign</b> )	1.5
8.9	Right	300 N	0.5			37.7	Right	1100 N	2.5
9.4	Left	585 E / 575 E	0.9		25.1	40.2	Left	700 E ( <b>47 mi route rejoins here</b> )	1.0
10.3	Left	400 N	0.1		26.1	41.2	Right	900 N	1.0
10.4	Right	575 E	1.0		27.1	42.2	Right	600 E (Keep Right at 1000 N)	2.5
11.4	Right	500 N	0.2		29.6	44.8	Left	500 E	3.0
11.7	Left	600 E	1.1		32.6	47.7	Left	250 E	2.0
12.8	Right	600 N	1.1		34.6	49.7	Right	800 N (Then keep Left at 200 E)	1.4
13.8	Left	725 E	1.2		35.9	51.1	Straight	Washington St (Stay on 175 E)	2.9
15.0	Straight	US 36 <b>BP Restrooms</b>	0.9				<b>FOOD</b>	Casey's, BBQ Shack, Pizza King,	
15.9	Right	800 N	1.8					Bainbridge Tap, Dari-Ette, Dollar General	
17.7	Left	900 E / County Line	1.0		38.8	54.0	Right	450 N	3.4
18.7	Right	200 N	1.1		42.2	57.4	Right	200 N	0.2
19.8	Left	Clay Rd	2.2		42.4	57.6	Left	25 E (Stay on 25 E)	2.8
21.9	Left	400 N	0.6		45.2	60.4	Right	Tacoma Dr	0.1
<b>47 Mile Route Jump to right column mi 25.1 / 40.2</b>					45.3	60.5	Right	Bear Right onto Tacoma Dr.	0.3
22.5	Right	900 E / County Line	0.3		45.6	60.8	Right	Shadowlawn Ave	0.5
22.9	Right	Hughes Rd	1.9		46.1	61.3	Left	Indiana St	0.5
62 mile route continued top of right column					46.6	61.8	Left	Seminary St to Inn at Depauw	

# HOOTs Greencastle - Sunday Route Map



HOOTs GreenCastle Sunday 24 & 34 Mile Routes

Odo	Direction	Description	Next		Odo	Direction	Description	Next
0.0	West	Inn at Depauw to Indiana St	0.0		<b>34 Mile Route Continued</b>			
0.0	Right	Indiana St	0.2		26.9	Left	550 E	0.0
0.2	Right	Franklin St	0.6		26.9	Right	Old Right of Way Rd	3.1
0.8	Right	Arlington St	0.0		30.1	Left	225 E (Slight jog at 31.6 mi 100 E)	2.8
0.9	Left	Washington St	0.7		32.8	Left	Slight left onto Arlington St	0.6
1.5	Straight	Avenue D St	0.5		33.4	Right	Franklin St	0.5
2.0	Right	100 E / Warren Dr	0.9		34.0	Left	Indiana St	0.2
2.9	Left	200 S	1.8		34.2	Left	Seminary St to Inn at Depauw	
4.7	Left	250 E	1.2					
5.9	Right	160 S	0.2					
6.1	Left	275 E	0.4					
6.5	Left	IN 240	0.1					
6.6	Right	Fillmore Rd	0.6					
7.2	Right	50 S	2.5					
9.7	Left	550 E / 500E	1.5					
11.2	Right	Cemetery Rd / 100 N	2.0					
13.2	Left	750 E	1.0					
14.2	Left	Stay on 750 E (north)	0.2					
<b>24 Mile Route Jump to Bottom Right Column</b>								
14.4	Right	250 N	1.5		<b>24 Mile Route Continued</b>			
15.9	Right	350 N	1.0		14.4	Left	250 N	2.1
16.9	Right	Heritage Dr (Stay on Heritage)	5.6		16.5	Left	550 E	0.0
22.5	<b>Food</b>	Sahm's Haven and <b>Restrooms</b>	1.0		16.5	Right	Old Right of Way Rd	3.2
23.5	Right	700 E	1.0		19.7	Left	225 E (Slight jog at 21.2 mi 100 E)	2.8
24.4	Left	675 E	1.1		22.5	Left	Slight left onto Arlington St	0.6
25.5	Right	200 N	1.4		23.1	Right	Franklin St	0.5
34 Mile Route Continued above right					23.6	Left	Indiana St	0.2
					23.8	Left	Seminary St to Inn at Depauw	



## HOOTs Greencastle - Sunday 47 mile Route

Odo	Direction	Description	Next		Odo	Direction	Description	Next
0.0	West	Inn at Depauw to Indiana St	0.0		20.4	Right	Bear right onto 425 S	1.4
0.0	Right	Indiana St	0.2		21.8	Right	Bear Right onto 300 S	0.2
0.2	Right	Franklin St	0.6		22.0	Left	450 W	1.0
0.8	Right	Arlington St	0.0		23.0	Left	Bear Left to go under Railroad	0.1
0.9	Left	Washington St	0.7		23.1	Left	200 S	1.5
1.5	Straight	Avenue D St	0.5		24.5	Left	600 W	0.5
2.0	Right	100 E / Warren Dr	0.9		25.1	Right	250 S	2.2
2.9	Left	200 S	1.8		27.3	Right	800 W / Milton St	1.5
4.7	Left	250 E	1.2		28.8	Left	150 S	2.2
5.9	Right	160 S	0.2		31.0	Right	Heritage Dr (Stay on Heritage)	4.0
6.1	Left	275 E	0.4		34.9	<b>Food</b>	Sahm's Haven and <b>Restrooms</b>	1.1
6.5	Left	IN 240	0.1		36.1	Right	700 E	0.9
6.6	Right	Fillmore Rd	0.6		37.0	Left	675 E	1.1
7.2	Right	50 S	2.5		38.1	Right	200 N	1.4
9.7	Left	550 E / 500 E	1.5		39.5	Left	550 E	0.0
11.2	Right	Cemetery Rd / 100 N	2.0		39.5	Right	Old Right of Way Rd	3.1
13.2	Left	750 E	1.0		42.6	Left	225 E (Slight Jog at 44.2 mi 100 E)	2.8
14.2	Straight	200 N (Keep Right to Head East)	2.4		45.4	Left	Bear left onto Arlington St	0.6
16.6	Right	Milton St (In Coatesville)	0.0		46.0	Right	Franklin St	0.6
16.7	Left	Railroad St - Pickup Vandalia Trail East	3.0		46.6	Left	Indiana St	0.2
19.7	Left	Pearl St in Amo ( <b>Restrooms</b> )	0.7		46.8	Left	Seminary St (To Inn at Depauw)	